

November 4, 2016

Ms. Kimberly D. Bose, Secretary
Federal Energy Regulatory Commission
888 First Street, NE
Washington, D.C. 20426

Re: *Sabal Trail Transmission, LLC*, Docket No. CP15-17-000
Biweekly Status Report

Dear Ms. Bose:

On February 2, 2016, the Federal Energy Regulatory Commission (“FERC”) issued an Order Issuing Certificates and Approving Abandonment in the above referenced docket granting Sabal Trail Transmission, LLC (“Sabal Trail”), amongst other authorizations, a certificate of public convenience and necessity to construct and operate the Sabal Trail Project.¹ In compliance with Environmental Condition No. 7 of the February 2 Order, Sabal Trail hereby submits its biweekly status report for the period October 17, 2016 through October 30, 2016.

The agency correspondence included in the biweekly status report contains privileged cultural resource information and accordingly is marked “**Contains Privileged Information – Do Not Release.**”² Privileged information should be treated as confidential and is for use by Commission Staff only and not be released to the public. Questions pertaining to confidential information may be submitted to:

P. Martin Teague
Associate General Counsel
Sabal Trail Transmission, LLC
2701 North Rocky Point Drive, Suite 1050
Tampa, Florida 33607
(813) 282-6605
pmteague@spectraenergy.com

¹ *Florida Southeast Connection, LLC, et al.*, 154 FERC ¶ 61,080 (2016). The order also granted authorizations to Transcontinental Gas Pipe Line Company, LLC and Florida Southeast Connection, LLC related to the Hillabee Expansion Project and the Florida Southeast Connection Project, respectively (“February 2 Order”).

² 18 C.F.R. § 388.112 (2016).

Ms. Kimberly D. Bose, Secretary

November 4, 2016

Page 2

If you have any questions regarding this filing, please contact me at (713) 627-4102 or David A. Alonzo, Manager, Certificates and Reporting at (713) 627-4957.

Sincerely,
Sabal Trail Transmission, LLC
By: Sabal Trail Management, LLC,
Its Operator

/s/ Lisa A. Connolly
Lisa A. Connolly, General Manager
Rates and Certificates

Attachment

cc: John Peconom (FERC)

**SABAL TRAIL TRANSMISSION, LLC
SABAL TRAIL PROJECT
DOCKET NO. CP15-17-000
BI-WEEKLY CONSTRUCTION STATUS REPORT**



Week Ending: October 30, 2016

Report #11:

**TASK SUMMARY
For the Period of October 17, 2016 through October 30, 2016**

FEDERAL AUTHORIZATIONS

- None.

CURRENT AND UPCOMING ACTIVITIES

Environmental Training

- Continued environmental training for supervisory, inspection, and construction personnel on all spreads as new hires arrive.
- Continued environmental training for compressor station contractors, sub-contractors and personnel as new hires arrive.

Construction Activities

- Status details of current and upcoming activities along all Project areas are provided in the tables below and appended to this report.
- A 14-day schedule of waterbody crossing activities for the Project is attached to this report.
- Continued Gopher Tortoise exclusion fencing installations and Gopher Tortoise burrow excavations in Georgia and Florida. During the reporting period, the following burrows were investigated or eliminated, and gopher tortoises were captured, excluded, or relocated:
 - Spread 3, Georgia, a total of 4 burrows were investigated and eliminated and 2 gopher tortoises were captured and excluded from the workspace.
 - Spread 3, Florida, 80 burrows investigated, 43 excavated, and 20 tortoises relocated.
 - Spread 4, 135 burrows were investigated, 103 excavated, and 35 gopher tortoises were captured and excluded from the workspace.
 - Spread 5, 602 burrows were investigated, 369 excavated, and 153 gopher tortoises were captured and excluded from the workspace.
 - Spread 6, excavations continue, 20 burrows were investigated, 15 excavated, and 7 gopher tortoises were excluded or relocated.

LANDOWNER CONTACT/ISSUES

- Landowners who contacted Sabal Trail through the Issues Resolution Complaint ("IRC") hotline number and Right-of-Way Agents during the reporting period are noted on the table below.

NONCOMPLIANCE ISSUES

- There were five non-compliances reported during this reporting period. See table below for details.
- Regarding the two ongoing noncompliance's reported during the last reporting period, permit modification requests were submitted to the Savannah District U.S. Army Corps of Engineers and workspace modification requests were submitted to the Georgia Department of Natural Resources Environmental Protection Division NPDES Program.

**SABAL TRAIL TRANSMISSION, LLC
SABAL TRAIL PROJECT
DOCKET NO. CP15-17-000
BI-WEEKLY CONSTRUCTION STATUS REPORT**



Week Ending: October 30, 2016

Report #11:

TASK SUMMARY
For the Period of October 17, 2016 through October 30, 2016

2016 PIPELINE CONSTRUCTION SUMMARY

- See attached tables.

2016 HDD CONSTRUCTION SUMMARY

2016 PIPELINE CONSTRUCTION	Construction Activity	Projection for next Reporting Period
Construction Spread 1		
<i>Hillabee Creek HDD</i>	Completed set-up of rig.	Install pilot hole and begin reaming.
<i>State Highway 22 HDD</i>	Completed pad preparation.	None.
<i>Tallapoosa River HDD</i>	None.	None.
<i>Norfolk Southern HDD</i>	None.	None.
<i>Uchee Creek HDD</i>	None.	None.
<i>Chattahoochee River HDD</i>	Clearing and pad preparation.	Complete clearing and pad preparation.
Construction Spread 2		
<i>Hannahatchee Creek HDD</i>	Began clearing.	Complete clearing, began pad preparation, and set-up rig.
<i>Earth Dam HDD</i>	None.	Begin clearing and pad preparation.
<i>Flint River HDD</i>	Completed reaming activities and prepared for pullback activities.	Complete installation.
Construction Spread 3		
<i>Ochlockonnee River HDD</i>	Continued reaming activities.	Complete reaming activities and prepare for pullback activities.
<i>State Highway 84 and Withlacoochee River HDD</i>	Completed pilot hole and began reaming.	Complete reaming activities and prepare for pullback.
<i>Suwannee River HDD</i>	None.	Begin clearing and pad preparation.
Construction Spread 4		
<i>Santa Fe River HDD</i>	Completed pilot hole and began reaming.	Continue reaming operations.
Construction Spread 6		
<i>US Highway 27 HDD</i>	Completed pad preparation.	None.
<i>Toll Road 429 HDD</i>	Completed clearing and began pad preparation.	Complete pad preparation.
<i>Interstate 4 HDD</i>	Began clearing.	Complete clearing and begin pad preparation.
Citrus County Line		
<i>Withlacoochee River HDD</i>	None.	None.

**SABAL TRAIL TRANSMISSION, LLC
SABAL TRAIL PROJECT
DOCKET NO. CP15-17-000
BI-WEEKLY CONSTRUCTION STATUS REPORT**



Week Ending: October 30, 2016

Report #11:

**TASK SUMMARY
For the Period of October 17, 2016 through October 30, 2016**

2016 PIPELINE CONSTRUCTION	Construction Activity	Projection for next Reporting Period
Hunters Creek Line		
<i>Shingle Creek HDD</i>	Completed pad preparation.	Set-up rig and begin pilot hole and reaming.
<i>Deerfield HDD</i>	None.	None.
<i>Dyer Boulevard HDD</i>	Completed installation.	Demobilization of rig from site.

2016 ABOVEGROUND FACILITY CONSTRUCTION SUMMARY

2016 ABOVEGROUND FACILITIES	Construction Activity	Projection for Next Reporting Period
Compressor Stations		
Alabama		
Alexander City CS	Continued site work. Continued fabrication. Continued foundation work. Began painting, coating, and insulation.	Continue site work. Continue fabrication. Continue foundation work. Continue painting, coating, and insulation.
Florida		
Hildreth CS	Continued site work. Continued fabrication. Continued foundation work.	Continue site work. Continue fabrication. Continue foundation work.
Reunion CS	Continued site work. Continued fabrication. Continued foundation work.	Continue site work. Continue fabrication. Continue foundation work.
M&R Stations		
Alabama		
Transco Hillabee M&R Station	Continued site work. Continued fabrication. Began foundation work.	Continue site work. Continue fabrication. Continue foundation work.
Florida		
FGT Suwannee M&R Station	None.	None.
FSC M&R Station	Continued site work. Continued fabrication. Began foundation work.	Continue site work. Continue fabrication. Continue foundation work.
Gulfstream M&R Station	Continued site work. Continued fabrication. Continued foundation work.	Continue site work. Continue fabrication. Continue foundation work.
DEF Citrus County Line M&R Station	None.	None.
FGT Hunters Creek Line M&R Station	None.	None.

**SABAL TRAIL TRANSMISSION, LLC
SABAL TRAIL PROJECT
DOCKET NO. CP15-17-000
BI-WEEKLY CONSTRUCTION STATUS REPORT**



Week Ending: October 30, 2016

Report #11:

**TASK SUMMARY
For the Period of October 17, 2016 through October 30, 2016**

2016 CONSTRUCTION YARD ACTIVITY

APPROVED YARDS/LOCATION	Activity	Projection for next Reporting Period
Alabama:		
Yard 1-1, Chambers County	Maintained yard.	Maintain yard.
Yard 1-3, Tallapoosa County	Completed yard preparation.	Maintain yard.
Yard 1-4, Lee County	Completed yard preparation.	Maintain yard.
Georgia:		
Yard 2-5, Dougherty County	Maintained yard.	Maintain yard.
Yard 2-6, Terrell County	Maintained yard.	Maintain yard.
Yard 2-7, Stewart County	Completed yard preparation.	Maintain yard.
Yard 3-5, Brooks County	None.	None.
Yard 3-6, Colquitt County	Maintained yard.	Maintain yard.
Florida:		
Yard 4-1, Suwannee County	None.	None.
Yard 4-2, Suwannee County	Completed mobilization.	Maintain yard.
Yard 4-3, Alachua County	Completed mobilization.	Maintain yard.
Yard 5-6, Marion County	Completed yard preparation.	Maintain yard.
Yard 6-5, Sumter County	Maintained yard.	Maintain yard.
Yard 6-6, Osceola County	Maintained yard.	Maintain yard.

PROBLEMS ENCOUNTERED AND NONCOMPLIANCE OBSERVED

Problems, and/or Non-compliance Observed and Corrective Actions Taken			
Date Observed MP Location	Description	Corrective Actions Taken and Effectiveness	Resolution Date
10/27/2016 Spread 1 MPs 85.5 – 86.2	Sabal Trail Environmental Inspector (“EI”) observed that an equipment operator inadvertently cleared an area outside the FERC approved work limits resulting in a noncompliance. The area was approximately 1,650’ long x 50’ wide.	The EI immediately reported the occurrence to the Chief Inspector and Right-of-Way Agent. Following a review of the event and a determination of a noncompliance, the equipment operator was dismissed from the Project. Markers were placed along the inadvertently cleared area to prevent further disturbance. Landowners were notified of the incident.	10/27/2016

**SABAL TRAIL TRANSMISSION, LLC
SABAL TRAIL PROJECT
DOCKET NO. CP15-17-000
BI-WEEKLY CONSTRUCTION STATUS REPORT**



Week Ending: October 30, 2016

Report #11:

**TASK SUMMARY
For the Period of October 17, 2016 through October 30, 2016**

Problems, and/or Non-compliance Observed and Corrective Actions Taken			
Date Observed MP Location	Description	Corrective Actions Taken and Effectiveness	Resolution Date
10/27/2016 Spread 3 MP 210.4	FERC Monitor observed the Contractor's grade crew grading within an exclusion area, resulting in a noncompliance. The area was approximately 120' wide by 240' long.	EI was notified of the incident by the FERC Monitor. EI then notified Chief Inspector and Environmental Coordinator (FERC Monitor was present at the time). Additional markers were placed around the exclusion area.	10/27/2016 (see note 1)
10/22/2016 Spread 2 MPs 116.95 – 117.31	An area approximately 6 feet wide was cleared off the right-of-way limits of work disturbance due to incorrect survey staking, resulting in a noncompliance.	The importance of remaining within the permitted workspace was discussed with all involved parties.	10/22/2016
10/20/2016 Reunion CS	A sand berm installed adjacent to wetland W13CAR032, collapsed allowing water and sand to enter the wetland, resulting in a noncompliance.	Dewatering was immediately halted and sand was removed from the wetland and returned to the work site.	10/20/2016 (see note 2)
10/18/2016 Spread 4 Road 33 Mulch Disposal Site	During inspection of an approved mulch disposal site, EI observed Contractor inadvertently unloading mulch in an unapproved site, resulting in a noncompliance.	EI informed contractor that the unapproved site was an area that was recently cleared by the landowner and was not an approved site. Contractor immediately stopped mulch disposal activities in the unapproved areas. Following confirmation of the approved areas, Contractor commenced mulch disposal activities in the approved areas. The mulch unloaded onto landowner's cleared area will be utilized by the landowner.	10/18/2016
Notes:			
<ol style="list-style-type: none"> 1) Sabal Trail conducted retraining with clearing and survey crews to re-emphasize staking/flagging of ATWS, neck-downs, and other right-of-way configuration changes. 2) Sabal Trail Lead Environmental Inspector conducted additional training with environmental crews, focused on dewatering activities/best management practices. 			

LANDOWNER/ RESIDENT COMPLAINTS AND RESOLUTIONS

Landowner/Resident Complaints and Resolutions							
MP	Tract	Date	Landowner/ Caller Name	Call Taken By	Landowner/Caller Issue	Resolution	Resolution Date
Spread 1							
14.2	AL-TA-071.000	10/15/16	Kenny Thompson	Todd Flatt	Landowner had concerns about timber being hauled away.	Right-of-Way Agent explained that Sabal Trail provided compensation for the timber and that it must be removed by Sabal Trail.	10/15/16
56.9	AL-LE-066.000	10/18/2016	Benjamin Franklin Thomas III	Jason Henley	Landowner had questions concerning the workspace limits.	Right-of-Way Agent met with landowner at the property and explained the workspace limits as staked.	10/18/2016
	AL-TA-	10/24/2016	Jason H.	IRC	Landowner called with	Right-of-Way Agent phoned	10/24/2016

**SABAL TRAIL TRANSMISSION, LLC
SABAL TRAIL PROJECT
DOCKET NO. CP15-17-000
BI-WEEKLY CONSTRUCTION STATUS REPORT**



Week Ending: October 30, 2016

Report #11:

**TASK SUMMARY
For the Period of October 17, 2016 through October 30, 2016**

Landowner/Resident Complaints and Resolutions							
MP	Tract	Date	Landowner/ Caller Name	Call Taken By	Landowner/Caller Issue	Resolution	Resolution Date
	047.010 AL-TA-049.000 AL-TA-047.005		Moran	Operator	concerns about dust around his property.	landowner and assured him that we would increase dust control measures in his area.	
23.0	AL-CH-010.005	10/29/2016	Brian S. Bruce	IRC Operator	Landowner called with concerns of the amount of traffic and dust on the right-of-way.	Right-of-Way Agent phoned landowner to discuss the concerns and assured the landowner that we would increase our dust control measures in his area.	10/29/2016
Spread 2							
145.0 – 160.0		10/31/2016	FERC Staff	FERC Hotline	A complaint was received by staff at the FERC Hotline by an individual who complained of an unusual odor that caused disorientation and a burning sensation in her mouth in the vicinity of the Project right-of-way between MP 145 and MP 160.	Project staff checked the extent of the right-of-way in the milepost range reported but could not detect any odor, activity, or substance that might have caused such odor.	10/31/2016
Spread 4							
	FL-SU-000.977	10/19/2016	Lucy A. Demartino	IRC Operator	Abutter called wanting to know when construction would be completed in her area.	Right-of-Way Agent spoke with abutter and explained the construction timeline.	10/19/2016
311.1	GWA-FL-GI-001.000, GWA-FL-GI-003.000	10/19/2016	Wayne L. Coleman	IRC Operator	Landowner called and reported that a break-in was reported to law enforcement on his property.	Right-of-Way Agent called landowner and explained security protocol while crews are on the property.	10/19/2016
277.8	FL-SU-042.000	10/23/2016	Kyle Duncan	Daniel Simones	Landowner called with concerns about temporary fencing for his goats.	Right-of-Way Supervisor met with landowner and arrangements were made for appropriate fence installation for goats on property.	10/23/2016
287.9	FL-SU-114.000	10/25/2016	Narciso Escobar	IRC Operator	Landowner called wanting to speak with someone regarding removal of a large stump left after clearing.	Right-of-Way Agent called landowner and told him a crew would be back on his property to remove the stump.	10/26/2016
269.6	FL-SU-000.668	10/26/2016	Shawn Lewis	Outreach Hotline	Landowner left a message requesting a timeline for construction completion on his property.	Right-of-Way Supervisor called landowner and discussed construction timeline.	10/26/2016
305.2	GWA-FL-SUW-220.000	10/27/2016	John L. Meyers II	Robert Davenport	Landowner called with concerns about trees that were cut down and not yet removed.	Right-of-Way Agent met with landowner and explained the timeframe for remaining clearing and removal of debris.	10/27/2016
288.3	FL-SU-	10/29/2016	Jeanette	Outreach	Tenant called and left a	Right-of-Way Agent met with	10/29/2016

**SABAL TRAIL TRANSMISSION, LLC
SABAL TRAIL PROJECT
DOCKET NO. CP15-17-000
BI-WEEKLY CONSTRUCTION STATUS REPORT**



Week Ending: October 30, 2016

Report #11:

**TASK SUMMARY
For the Period of October 17, 2016 through October 30, 2016**

Landowner/Resident Complaints and Resolutions							
MP	Tract	Date	Landowner/ Caller Name	Call Taken By	Landowner/Caller Issue	Resolution	Resolution Date
	117.000		Huffman Hall	Hotline	voicemail expressing concern about livestock on property and explained temporary fencing needs.	tenant and made arrangements for containment of livestock.	
Spread 5							
	FL-MAR-052.255	10/17/2016	Sally A. Tinkham	IRC Operator	Abutter called requesting information about the pipeline construction location in relation to their residence.	Right-of-Way Agent called the abutter and answered questions related to pipeline location. Agent also emailed a depiction of the construction right-of-way in relation to their residence.	10/18/2016
	GSA-FL-SUM-008.005	10/17/2016	Harvey Yawn	IRC Operator	Abutter called requesting a call back due to concerns about construction traffic using a private road and the pending road conditions related to such usage.	Right-of-Way Agent called the abutter and explained that rights were acquired to use the road and that Sabal Trail would repair any construction related damage.	10/17/2016
	GSA-FL-SUM-011.010	10/18/2016	Christopher Paul Swinney	IRC Operator	Abutter called requesting a call back due to concerns about construction traffic using a private road and the pending road conditions related to such usage.	Right-of-Way Agent called the abutter and explained that rights were acquired to use the road and that Sabal Trail would repair any construction related damage.	10/18/2016
	GSA-FL-SUM-011.005	10/21/2016	Daryl Ann Nichols	IRC Operator	Abutter called requesting a call back due to concerns about construction traffic using a private road and the pending road conditions related to such usage.	Right-of-Way Agent called the abutter and explained that rights were acquired to use the road and that Sabal Trail would repair any construction related damage.	10/21/2016
Spread 6							
	HCL-FL-OS-020.006	10/17/2016	Evelyn Robbins	IRC Operator	Abutter called with a question related to the location of pipeline construction in relation to their residence.	Right-of-Way Agent returned call to the abutter and answered questions related to the location of the construction right-of-way, and confirmed the pipeline route had not changed on the adjacent parcel since their last inquiry.	10/17/2016
	FL-MAR-052.255	10/17/2016	Sally A. Tinkham	IRC Operator	Abutter called requesting information about the pipeline construction location in relation to their residence.	Right-of-Way Agent called the abutter and answered questions related to the location of the construction right-of-way. A map showing the pipeline route in relation to the abutter's residence was provided.	10/18/2016
481.9	FL-OS-073.000	10/19/2016	Melissa Holton	Laura Collins	Tenant in the general area of the Reunion Compressor	Right-of-Way Agent explained the construction schedule for	10/19/2016

**SABAL TRAIL TRANSMISSION, LLC
SABAL TRAIL PROJECT
DOCKET NO. CP15-17-000
BI-WEEKLY CONSTRUCTION STATUS REPORT**



Week Ending: October 30, 2016

Report #11:

**TASK SUMMARY
For the Period of October 17, 2016 through October 30, 2016**

Landowner/Resident Complaints and Resolutions							
MP	Tract	Date	Landowner/ Caller Name	Call Taken By	Landowner/Caller Issue	Resolution	Resolution Date
					requested information about the construction schedule and noise levels.	the Reunion Compressor Station and answered questions about the construction noise at the station.	
451.1	FL-LA-054.000 FL-LA-054.001	10/20/2016	Danielle Avera	IRC Operator	Landowner called concerned about road conditions to residence due to construction traffic.	Right-of-Way Agent called the landowner and addressed concerns regarding road conditions.	10/21/2016
	FL-OS-073.001F L-OS-073.000	10/26/2016	Becky Roberts	Laura Collins	Tenant in the general area of the Reunion Compressor Station called with concerns about the noise and lights at the site.	Right-of-Way Agent informed the tenant of the construction schedule and planned duration of activity. The concern about lighting was also addressed and resolved.	10/27/2016
438.5	A4-FL-SUM-129.000 A4-FL-SUM-130.000	10/27/2016	Clara H. Nogueira	Fred Urban	Landowner expressed concern related to construction noise—horn honking, in particular.	Right-of-Way Agent informed the landowner that construction contractor was advised of the concern and would limit horn honking at this location.	10/27/2016
416.8	GSA-FL-SUM-052.000	10/27/2016	David Caruthers	IRC Operator	Landowner called concerned about access to his hay field being impeded by a spoil pile.	Right-of-Way Agent met with the landowner and addressed access issues.	10/28/2016
	N/A	10/29/2016	Lorrie Czyzyk	IRC Operator	Landowner in the general area of the Reunion Compressor Station called with concerns about lighting at the site illuminating her residence.	Right-of-Way Agent informed landowner that the contractor would re-position lights to minimize disturbance.	10/29/2016
Notes:							

OUTSIDE AGENCY INSPECTION/CORRESPONDENCE

Outside Agency Inspection/Correspondence			
Date	Agency/Contact	MP/ Tract – Reason For Visit	Summary of Discussion
Notes:			

**SABAL TRAIL TRANSMISSION, LLC
SABAL TRAIL PROJECT
DOCKET NO. CP15-17-000
BI-WEEKLY CONSTRUCTION STATUS REPORT**



Week Ending: October 30, 2016

Report #11:

**TASK SUMMARY
For the Period of October 17, 2016 through October 30, 2016**

OTHER ISSUES

Other Issues			
Date Observed/ MP Location	Description	Response	Resolution Date
WWALS Letter 10/24/2016 to FERC	<p><i>Withlacoochee River</i></p> <p>Question: What is the object in the river?</p> <p>Question: Is Sabal Trail using water from the Withlacoochee River?</p> <p>Question: Is Sabal Trail dumping wastewater into the Withlacoochee River?</p> <p>Question: By what authorization is Sabal Trail making any intrusion into the Withlacoochee River when FERC permitted them to drill under it, not in it?</p>	<p>Response: The object in the river is a turbidity curtain. A turbidity curtain was installed to contain any drilling mud released and to facilitate clean up in accordance with project permits and plans.</p> <p>Response: Sabal Trail is permitted to use water from the Withlacoochee River for HDD hydrostatic testing and drilling operation activities but is currently using only municipal water sources.</p> <p>Response: No wastewater has been or will be dumped into the Withlacoochee River.</p> <p>Response: There is no construction activity taking place within the river. Sabal Trail has authorization from both the State of Georgia Environmental Protection Division and FERC to use the Withlacoochee as an HDD water source, but a municipal water source is currently being used.</p>	10/30/2016
Cont'd	<p><i>Possible sinkhole at Lowndes County Withlacoochee River HDD site:</i></p> <p>Questions: Is that marked circular area a sinkhole? If it is not a sinkhole, what is it? Why is it marked? Has Sabal Trail reported a sinkhole or other anomaly at the location to FERC or to other relevant agencies such as the U.S. Army Corps of Engineers, the Georgia Environmental Protection Division, or Lowndes County?</p>	<p>Response: No, this is not a sinkhole so there is nothing to report to the agencies. This is an area with multiple power poles where safety fence has been installed around it in a circular shape to ensure a safe working distance from the power poles.</p>	Cont'd
Cont'd	<p><i>Is blue pipe thinner than red pipe?</i></p> <p>Questions: What is the difference between the blue pipe and the red pipe? Is the blue pipe the thinner pipe for less populated areas promised in WWALS v Sabal Trail & FDEP by Alan Lambeth, director of engineering design for Spectra Energy?</p>	<p>Response: The difference between the "blue" pipe and the "red" pipe has to do with the color of the coating applied to the pipe. The "blue" (actually green) pipe is coated with Fusion Bond Epoxy ("FBE") coating (corrosion coating) used for conventional construction methods while the "red" pipe is coated with FBE and an Abrasion Resistant Overlay coating that protects the pipe during trenchless installation methods, such as horizontal direction drilling. The color of the pipe has no correlation to the wall thickness of the pipe.</p>	Cont'd

**SABAL TRAIL TRANSMISSION, LLC
SABAL TRAIL PROJECT
DOCKET NO. CP15-17-000
BI-WEEKLY CONSTRUCTION STATUS REPORT**



Week Ending: October 30, 2016

Report #11:

**TASK SUMMARY
For the Period of October 17, 2016 through October 30, 2016**

Other Issues			
Date Observed/ MP Location	Description	Response	Resolution Date
10/14/2016 Undisclosed location	Non-diagnostic quartz lithic artifacts were discovered and designated find AL-FS-105.	Artifacts were reviewed by onsite Sabal Trail Cultural Monitor and Muscogee (Creek) Nation Cultural Monitor, who were in agreement that this find does not represent a significant archaeological resource. Summary report on find has been provided to the Alabama Historical Commission ("AHC") and the FERC during last reporting period.	11/1/2016
10/19/2016 Undisclosed location	Additional 20 th century historic period artifacts and architectural debris recovered at previously known site AL-FS-97 during survey work.	Materials were reviewed by onsite Sabal Trail Cultural Monitor and Muscogee (Creek) Nation Cultural Monitor, who were in agreement that this find does not represent a significant archaeological resource. Summary report on find has been provided to the AHC and is attached as Privileged and Confidential information. Additional monitoring will be conducted during clearing and grading work of the area, to be conducted at undetermined date.	Ongoing
10/21/2016 Undisclosed location	A landowner notified Sabal Trail personnel of a potential historic period cemetery and pre-contact Native American graves within an area previously surveyed for the Project.	The area was revisited by onsite Sabal Trail Cultural Monitor who found no indications that either a cemetery or pre-contact graves were present. A summary report on find has been provided to the AHC and is attached as Privileged and Confidential information.	10/21/2016
Notes:			

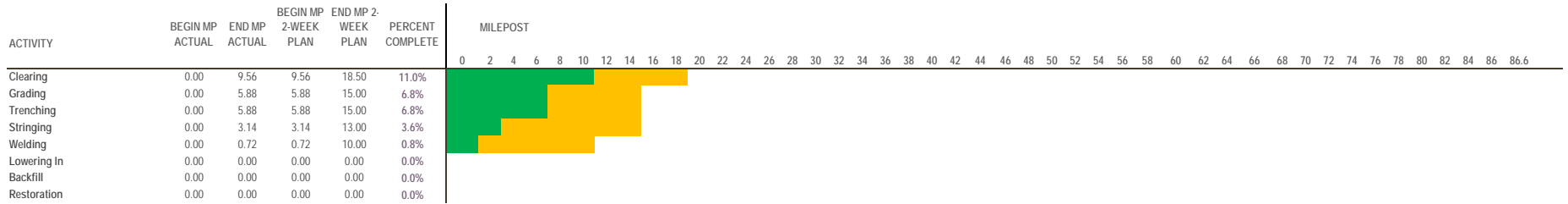


Week Ending: **October 30, 2016**

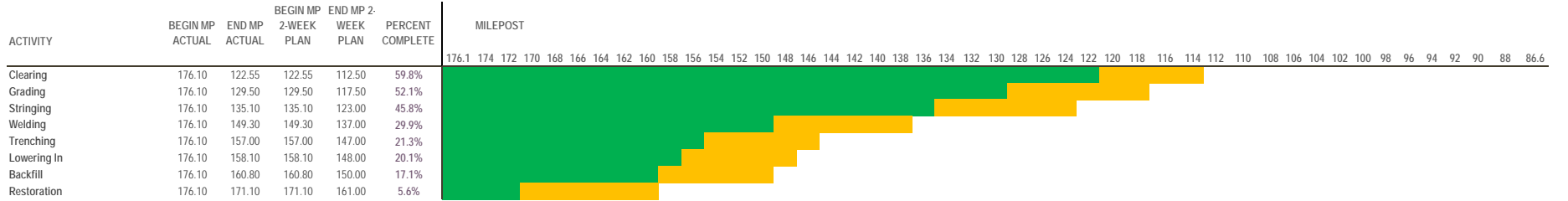


Sabal Trail Pipeline Construction Progress

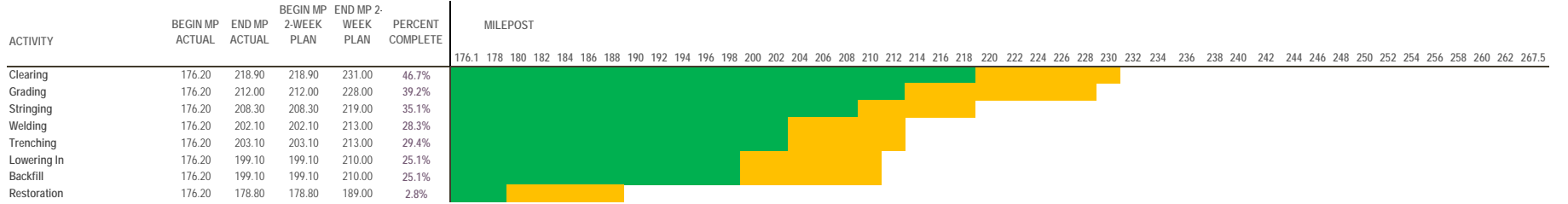
Spread 1 (MP 0.0 to MP 86.6, Alabama)



Spread 2 (MP 86.6 to MP 176.1, Alabama/Georgia)



Spread 3 (MP 176.1 to MP 267.5R, Georgia)





Spread 4/5 (MP 267.5R to MP 416.2, Georgia/Florida)

ACTIVITY	BEGIN MP ACTUAL	END MP ACTUAL	BEGIN MP 2-WEEK PLAN	END MP 2- WEEK PLAN	PERCENT COMPLETE	MILEPOST																								
						267.5	275	280	285	290	295	300	305	310	315	320	325	330	335	340	345	350	355	360	365	370	375	380	385	390
Clearing	267.50	295.80	295.80	310.00	19.9%	[Green bar from 267.5 to 295.8]																								
Grading	267.50	291.00	291.00	305.00	16.5%	[Green bar from 267.5 to 291.0]																								
Stringing	267.50	285.20	285.20	295.20	12.5%	[Green bar from 267.5 to 285.2]																								
Welding	267.50	273.40	273.40	284.00	4.2%	[Green bar from 267.5 to 273.4]																								
Trenching	267.50	267.50	267.50	277.00	0.0%	[Yellow bar from 267.5 to 267.5]																								
Lowering In	267.50	267.50	267.50	276.00	0.0%	[Yellow bar from 267.5 to 267.5]																								
Backfill	267.50	267.50	267.50	276.00	0.0%	[Yellow bar from 267.5 to 267.5]																								
Restoration	267.50	267.50	267.50	267.50	0.0%	[Yellow bar from 267.5 to 267.5]																								

Spread 6 (MP 416.2 to MP 474.4, Florida)

ACTIVITY	BEGIN MP ACTUAL	END MP ACTUAL	BEGIN MP 2-WEEK PLAN	END MP 2- WEEK PLAN	PERCENT COMPLETE	MILEPOST																											
						416.2	418	420	422	424	426	428	430	432	434	436	438	440	442	444	446	448	450	452	454	456	458	460	462	464	466	468	470
Clearing	416.20	452.40	452.40	462.00	55.8%	[Green bar from 416.2 to 452.4]																											
Grading	416.20	448.90	448.90	460.00	50.4%	[Green bar from 416.2 to 448.9]																											
Stringing	416.20	439.90	439.90	453.00	36.5%	[Green bar from 416.2 to 439.9]																											
Welding	416.20	430.70	430.70	442.00	22.3%	[Green bar from 416.2 to 430.7]																											
Trenching	416.20	423.90	423.90	431.00	11.9%	[Green bar from 416.2 to 423.9]																											
Lowering In	416.20	421.00	421.00	431.00	7.4%	[Green bar from 416.2 to 421.0]																											
Backfill	416.20	419.50	419.50	428.00	5.1%	[Green bar from 416.2 to 419.5]																											
Restoration	416.20	416.20	416.20	422.00	0.0%	[Yellow bar from 416.2 to 416.2]																											

Citrus County Line (off Spread 5, MP 389.8, 21.4 miles, Florida)

ACTIVITY	BEGIN MP ACTUAL	END MP ACTUAL	BEGIN MP 2-WEEK PLAN	END MP 2- WEEK PLAN	PERCENT COMPLETE	MILEPOST																					
						0	1	2	3	4	5	6	7	8	9	10	11	12	13	14	15	16	17	18	19	20	21
Clearing	0.00	0.00	0.00	0.00	0.0%	[Yellow bar from 0.00 to 0.00]																					
Grading	0.00	0.00	0.00	0.00	0.0%	[Yellow bar from 0.00 to 0.00]																					
Trenching	0.00	0.00	0.00	0.00	0.0%	[Yellow bar from 0.00 to 0.00]																					
Stringing	0.00	0.00	0.00	0.00	0.0%	[Yellow bar from 0.00 to 0.00]																					
Welding	0.00	0.00	0.00	0.00	0.0%	[Yellow bar from 0.00 to 0.00]																					
Lowering In	0.00	0.00	0.00	0.00	0.0%	[Yellow bar from 0.00 to 0.00]																					
Backfill	0.00	0.00	0.00	0.00	0.0%	[Yellow bar from 0.00 to 0.00]																					
Restoration	0.00	0.00	0.00	0.00	0.0%	[Yellow bar from 0.00 to 0.00]																					

Hunters Creek Line (off Spread 6, MP 474.4, 13.1 miles, Florida)

ACTIVITY	BEGIN MP ACTUAL	END MP ACTUAL	BEGIN MP 2-WEEK PLAN	END MP 2- WEEK PLAN	PERCENT COMPLETE	MILEPOST														
						0	1	2	3	4	5	6	7	8	9	10	11	12	13	14
Clearing	9.50	10.50	0.00	0.00	7.6%	[Green bar from 9.50 to 10.50]														
Grading	9.50	10.50	0.00	0.00	7.6%	[Green bar from 9.50 to 10.50]														
Trenching	9.50	10.50	0.00	0.00	7.6%	[Green bar from 9.50 to 10.50]														
Stringing	9.50	10.50	0.00	0.00	7.6%	[Green bar from 9.50 to 10.50]														
Welding	9.50	10.50	0.00	0.00	7.6%	[Green bar from 9.50 to 10.50]														
Lowering In	9.50	10.50	0.00	0.00	7.6%	[Green bar from 9.50 to 10.50]														
Backfill	9.50	10.50	0.00	0.00	7.6%	[Green bar from 9.50 to 10.50]														
Restoration	0.00	0.00	0.00	0.00	0.0%	[Yellow bar from 0.00 to 0.00]														

Schedule of Waterbodies Crossed by the Sabal Trail Project										
State, Spread	IFC MP	County	Waterbody ID	Waterbody Name	Crossing Width (Feet)	Proposed Crossing Method	FERC Class	Proposed Crossing Date	Actual Crossing Date	Date Completed
Alabama										
<i>Mainline Spread 1</i>										
	0.1	Tallapoosa	S1TRC018	Oaktasasi Creek	67	Open cut dry or wet crossing	I	11/5/2016		
	1.3	Tallapoosa	S1TRC216	Hillabee Creek	217	HDD	MA	11/4/2016-12/8/2016		
	2.4	Tallapoosa	S4TRC075	Josie Leg Creek	54	HDD	I	11/8/2016-12/12/2016		
	3.5	Tallapoosa	S4TRC085	UT Josie Creek	22	Open cut dry crossing	I	11/10/2016		
	4.9	Tallapoosa	S1TRC022	UT Timber Gut Creek	12	Open cut dry crossing	I	11/15/2016		
	5.1	Tallapoosa	S1TRC028	Timber Gut Creek	70	Open cut dry or wet crossing	I	11/15/2016		
	5.5	Tallapoosa	S1TRC031	UT Timber Gut Creek	11	Open cut dry crossing	I	11/15/2016		
	7.3	Tallapoosa	S1TRC046		548	HDD	MA	11/1/2016-1/15/2017		
	7.4	Tallapoosa	S1TRC048	Tallapoosa River	46	HDD	I	11/1/2016-1/15/2017		
	7.4	Tallapoosa	S1TRC050	UT Tallapoosa River	17	HDD	I	11/1/2016-1/15/2017		
	7.5	Tallapoosa	S1TRC054	UT Tallapoosa River	20	HDD	I	11/1/2016-1/15/2017		
	7.6	Tallapoosa	S1TRC054	UT Tallapoosa River	13	HDD	I	11/1/2016-1/15/2017		
	11.0	Tallapoosa	S1TRC070	UT Tallapoosa River	22	Open cut dry crossing	I	11/5/2016		
	12.9	Tallapoosa	S1TRC456	Unnamed Creek	27	Open cut dry crossing	I	11/5/2016		
	15.9	Tallapoosa	S1TRC083	UT Chattasofka Creek	17	Open cut dry crossing	I	11/5/2016		
	16.5	Tallapoosa	S1TRC087	UT Chattasofka Creek	38	Open cut dry crossing	I	11/5/2016		
	16.6	Tallapoosa	S1TRC088	UT Chattasofka Creek	15	Open cut dry crossing	I	11/8/2016		
	18.2	Tallapoosa	S1TRC099	UT Chattasofka Creek	11	Open cut dry crossing	I	11/8/2016		
	20.1	Tallapoosa	S1TRC468	Unnamed Creek	30	Open cut dry crossing	I	11/8/2016		
	22.5	Chambers	S1TRC452	Unnamed Creek	12	Open cut dry crossing	I	11/8/2016		
	22.8	Chambers	S1TRC453	Unnamed Creek	37	Open cut dry or wet crossing	I	11/8/2016		
	27.8	Chambers	WB1TRC123	Pond	86	Open cut wet crossing	I	11/8/2016		
	30.6	Chambers	S1TRC473	Unnamed Creek	14	Open cut dry crossing	I	11/17/2016		
	33.3	Chambers	S4TRC007	Snapper Creek	22	Open cut dry crossing	I	11/17/2016		
	33.8	Chambers	S1TRC145	UT Snapper Creek	48	Open cut dry or wet crossing	I	11/17/2016		
	38.2	Chambers	S4TRC015	UT Halawakee Creek	15	Open cut dry crossing	I	11/17/2016		
	38.9	Chambers	S4TRC012	UT Halawakee Creek	12	Open cut dry crossing	I	11/17/2016		
	40.2	Lee	S4TRC016	UT Halawakee Creek	12	Open cut dry crossing	I	11/30/2016		
	41.7	Lee	S1TRC302	UT Halawakee Creek	17	Open cut dry crossing	I	11/30/2016		
	42.7	Lee	S4TRC019	UT Halawakee Creek	15	Open cut dry crossing	I	11/30/2016		
	42.9	Lee	S1TRC158	Halawakee Creek	57	Open cut dry or wet crossing	I	11/30/2016		
	43.6	Lee	S1TRC165	UT Halawakee Creek	11	Open cut dry crossing	I	11/30/2016		
	44.3	Lee	S4TRC024	Little Halawakee Creek	20	Open cut dry or wet crossing	I	11/30/2016		
	45.7	Lee	S1TRC474	UT Halawakee Creek	36	Open cut dry or wet crossing	I	11/30/2016		
	45.8	Lee	S2TRC983	UT Halawakee Creek	82	Open cut dry or wet crossing	I	11/30/2016		
	45.9	Lee	S4TRC029	UT Halawakee Creek	36	Open cut dry or wet crossing	I	11/30/2016		
	46.5	Lee	S1TRC170	UT Halawakee Creek	12	Open cut dry crossing	I	11/30/2016		
	47.2	Lee	S4TRC035	UT Halawakee Creek	13	Open cut dry crossing	I	11/30/2016		
	47.3	Lee	S4TRC036	UT Halawakee Creek	12	Open cut dry crossing	I	11/30/2016		
	48.4	Lee	S4TRC038	UT Wacochee Creek	11	Open cut dry crossing	I	11/30/2016		
	50.6	Lee	S1TRC477	Phelps Creek	20	Open cut dry crossing	I	12/12/2016		
	51.4	Lee	S1TRC482	UT Phelps Creek	31	Open cut dry or wet crossing	I	12/12/2016		
	51.9	Lee	S4TRC020	UT Phelps Creek	11	Open cut dry crossing	I	12/12/2016		
	53.2	Lee	S1TRC481	UT Phelps Creek	11	Open cut dry crossing	I	12/12/2016		
	55.5	Lee	S1TRC176	Little Uchee Creek	51	Open cut dry or wet crossing	I	12/12/2016		
	55.9	Lee	S4TRC041	Flake Creek	21	Open cut dry crossing	I	12/12/2016		

Schedule of Waterbodies Crossed by the Sabal Trail Project										
State, Spread	IFC MP	County	Waterbody ID	Waterbody Name	Crossing Width (Feet)	Proposed Crossing Method	FERC Class	Proposed Crossing Date	Actual Crossing Date	Date Completed
	56.3	Lee	S1TRC526	UT Halawakee Creek	28	Open cut dry crossing	I	12/12/2016		
	66.0	Russell	S1TRC200	Island Creek	19	Open cut dry crossing	I	12/28/2016		
	67.9	Russell	S4TRC064	UT Island Creek	17	Open cut dry crossing	I	12/28/2016		
	70.2	Russell	S4TRC061	Horse Lot Branch	58	Open cut dry or wet crossing	I	12/28/2016		
	70.9	Russell	S4TRC058	Uchee Creek	225	HDD	MA	11/25/2016-12/17/2016		
	73.4	Russell	S1TRC226	UT Cowpen Creek	61	Open cut dry or wet crossing	I	12/28/2016		
	74.8	Russell	S1TRC233	UT Cowpen Creek	11	Open cut dry crossing	I	12/28/2016		
	79.2	Russell	S1TRC270	Ihagee Creek	13	Open cut dry crossing	I	12/28/2016		
	79.9	Russell	S1TRC287	UT Caneyhead Branch	23	Open cut dry crossing	I	12/28/2016		
	81.1	Russell	S1TRC273	UT Caneyhead Branch	12	Open cut dry crossing	I	1/21/2017		
	82.9	Russell	S1TRC289	UT Snake Creek	40	Open cut dry or wet crossing	I	1/21/2017		
	86.4	Russell	S5TRC006	Chattahoochee River	507	HDD	MA	12/1/2016-12/28/2016		
Georgia										
<i>Mainline Spread 2</i>										
	87.1	Stewart	S2TRC147	UT Chattahoochee River	12	Open cut dry crossing	I	TBD		
	91.4	Stewart	S1TRC005	Hannahatchee Creek	92	HDD	I	TBD		
	93.6	Stewart	S2TRC026	UT Hannahatchee Creek	30	Open cut dry crossing	I	TBD		
	94.0	Stewart	S2TRC027	UT Hannahatchee Creek	25	Open cut dry crossing	I	TBD		
	95.4	Stewart	S2TRC137	UT Colochee Creek	21	Open cut dry crossing	I	TBD		
	95.9	Stewart	S1TRC016	Colochee Creek	94	Open cut dry or wet crossing	I	TBD		
	98.0	Stewart	S2TRC023	Frog Bottom Creek	24	Open cut dry crossing	I	TBD		
	102.3	Stewart	S2TRC339	Hodchodkee Creek	24	Flumed dry crossing	I	TBD		
	106.9	Stewart	S2TRC039	Pataula Creek	17	Flumed dry crossing	I	TBD		
	106.9	Stewart	S2TRC040	Pataula Creek	23	Flumed dry crossing	I	TBD		
	114.1	Webster	WB5TRC014	Unnamed Pond	150	Open cut wet crossing	MA	TBD		
	128.6	Terrell	S2TRC308	Mossy Branch	34	Open cut dry or wet crossing	I	11/14/2016		
	134.2	Terrell	WB1TRC538	Unnamed Pond	70	Open cut wet crossing	I	11/14/2016		
	137.0	Terrell	S2TRC118	UT Middle Creek	24	Open cut dry crossing	I	11/14/2016		
	152.3	Dougherty	S1TRC493	Coolewahee Creek	40	Open cut dry or wet crossing	I	11/2/2016		
	163.1	Dougherty	S3TRC151	Flint River	330	HDD	MA	10/31/2016		
	164.4	Dougherty	WB2TRC372	Unnamed	59	Open cut dry or wet crossing	I	10/18/2016	10/21/2016	10/21/2016
	168.5	Dougherty	S2TRC350	Unnamed	35	Open cut dry or wet crossing	I	10/18/2016	10/26/2016	10/26/2016
	168.6	Dougherty	WB2TRC352	Unnamed	14	Open cut dry crossing	I	10/18/2016	10/18/2016	10/18/2016
	169.4	Dougherty	WB2TRC354	Unnamed	649	Open cut wet crossing	MA	10/18/2016	10/19/2016	10/19/2016
	170.9	Mitchell	S1TRC557	Unnamed	20	Open cut dry crossing	I	10/18/2016	10/20/2016	10/20/2016
<i>Mainline Spread 3</i>										
	185.3	Colquitt	WB3TRC125	Unnamed	184	Open cut wet crossing	MA	N/A		
	188.6	Colquitt	S4TRC138	Bridge Creek	73	Open cut dry or wet crossing	I	10/19/2016	10/20/2016	10/21/2016
	192.4	Colquitt	S4TRC107	Little Creek	19	Open cut dry crossing	I	11/2/2016		
	196.1	Colquitt	S3TRC106	UT Ochlockonee River	21	Open cut dry crossing	I	11/5/2016		
	196.4	Colquitt	S3TRC261	Unnamed	26	Open cut dry crossing	I	11/7/2016		
	199.3	Colquitt	S7TRC018	Ochlockonee River	37	HDD	I	11/11/2016		
	199.3	Colquitt	S7TRC018	Ochlockonee River	102	HDD	MA	11/11/2016		
	203.5	Colquitt	S1TRC554	Sloans Creek	27	Open cut dry crossing	I	11/15/2016		
	219.0	Brooks	S3TRC045	Little Creek	30	Open cut dry crossing	I	12/1/2016		
	219.6	Brooks	S3TRC042	Okapilco Creek	31	Open cut dry or wet crossing	I	12/1/2016		
	221.7	Brooks	S3TRC292	Unnamed	14	Open cut dry crossing	I	1/3/2017		
	224.3	Brooks	WB3TRC062	Unnamed	34	Open cut dry or wet crossing	I	1/9/2017		
	225.2	Brooks	WB6TRC011	Unnamed	190	Open cut wet crossing	MA	1/9/2017		

Schedule of Waterbodies Crossed by the Sabal Trail Project										
State, Spread	IFC MP	County	Waterbody ID	Waterbody Name	Crossing Width (Feet)	Proposed Crossing Method	FERC Class	Proposed Crossing Date	Actual Crossing Date	Date Completed
	231.6	Brooks	S3TRC304	Withlacoochee River	114	HDD	MA	1/17/2017		
	231.8	Lowndes	WB3TRC302	Unnamed	138	HDD	MA	1/17/2017		
	239.9	Lowndes	S3TRC132	UT Withlacoochee River	14	Open cut dry crossing	I	1/24/2017		
	241.0	Lowndes	S3TRC162	UT Lanes Mill Creek	64	Open cut dry or wet crossing	I	2/1/2017		
	243.7	Lowndes	S1TRC564	Unnamed	25	Open cut dry crossing	I	2/8/2017		
	246.2	Lowndes	WB1TRC589	Unnamed	336	Open cut wet crossing	MA	2/20/2017		
Florida										
	249.0	Hamilton	S1ECT016	Jumping Gully Creek	27	Open cut dry crossing	I	TBD		
	250.7	Hamilton	S8ECT106	UT Withlacoochee River	15	Open cut dry crossing	I	TBD		
	268.3	Hamilton	S8ECT243	Suwannee River	228	HDD	MA	TBD		
<i>Mainline Spread 4</i>	296.7	Suwannee	S2ECT008	Little River	28	Conventional bore	I	11/12/2016		
	300.4	Suwannee	WB2ECT012	Unnamed	17	Open cut dry crossing	I	12/6/2016		
	311.1	Suwannee	S2ECT106	Santa Fe River	408	HDD	MA	11/14/2016		
	349.8	Levy	D4CAR044	Roadside Ditch	21	Open cut dry crossing	I	2/7/2017		
	349.8	Levy	D11CAR022	Roadside Ditch	17	Open cut dry crossing	I	3/15/2017		
<i>Mainline Spread 5</i>	395.0	Marion	WB8ECT301	Unnamed	14	Open cut dry crossing	I	3/31/2017		
	415.4	Sumter	WB8ECT219	Unnamed	159	Open cut wet crossing	MA	3/31/2017		
	416.0	Sumter	WB9ECT185	Unnamed	19	Open cut dry crossing	I	4/8/2017		
<i>Citrus County Line Spread 5</i>	1.3	Marion	S13CAR093	Withlacoochee River	139	HDD	MA	12/1/2016		
<i>Mainline Spread 6</i>	432.2	Sumter	WB8ECT221	Unnamed	71	Open cut dry or wet crossing	I	11/10/2016		
	434.8	Sumter	WB8ECT181	Unnamed	48	Open cut dry or wet crossing	I	11/14/2016		
	439.9	Sumter	WB6CAR207	Unnamed	45	Open cut dry or wet crossing	I	11/23/2016		
	440.0	Sumter	WB6CAR208	Unnamed	46	Open cut dry or wet crossing	I	11/25/2016		
	443.4	Lake	WB7CAR011	Unnamed	65	Open cut dry or wet crossing	I	11/29/2016		
	453.4	Lake	D6CAR141	Canal	30	Open cut dry or wet crossing	I	12/16/2016		
	466.1	Polk	S9ECT262	UT Withlacoochee River	43	Open cut dry or wet crossing	I	1/16/2017		
	473.7	Osceola	WB13CAR116	Unnamed	66	Open cut dry or wet crossing	I	1/28/2017		
	476.6	Osceola	SXTRC002	Unnamed	39	Open cut dry or wet crossing	I	2/2/2017		
	477.8	Osceola	WB6CAR111	Unnamed	613	HDD	MA	12/9/2016		
	479.3	Osceola	WB9ECT236	Unnamed	52	HDD	I	1/28/2017		
	479.3	Osceola	WB9ECT236	Unnamed	301	HDD	MA	1/28/2017		
	480.2	Osceola	S1ECT069	Davenport Creek	20	Open cut dry crossing	I	2/8/2017		
	480.7	Osceola	S1ECT072	UT Reedy Creek	14	Open cut dry crossing	I	2/9/2017		
<i>Hunters Creek Line Spread 6</i>	1.3	Osceola	XTRC001	Reedy Creek	138	Conventional bore	MA	11/21/2016		
	5.2	Osceola	D13CAR029	Canal	90	Open cut dry or wet crossing	I	2/27/2017		
	6.6	Osceola	D6CAR122	Canal	15	Open cut dry crossing	I	3/2/2017		
	8.8	Osceola	S13CAR058	Unnamed Creek	34	Open cut dry or wet crossing	I	3/6/2017		
	9.2	Osceola	S13CAR061	Shingle Creek	83	HDD	I	12/6/2016		
	10.7	Osceola	D6CAR132	Canal	39	Open cut dry or wet crossing	I	3/9/2017		
	10.7	Osceola	D6CAR132	Canal	34	Open cut dry or wet crossing	I	3/9/2017		

MP at entry point of waterbody.

UT = Unnamed Tributary. Unnamed = unnamed / unmapped streams and waterbodies. Unconfirmed Waterbody = stream and waterbody features on non-survey parcels identified through desktop review.

Waterbody crossing width based on field estimated distance from waters' edge to waters' edge. 0.0 = waterbody is not crossed but is in workspace. For USGS NHD waterbody data used to identify waterbodies on no-access parcels and shown as a single line feature on the Project alignment sheets, an assumed 3 foot width has been used for this analysis. Where tree canopy cover allowed for suitable analysis, scaled aerial photography was used to estimate crossing length for these NHD stream features.

FERC Classification from the 2013 FERC Procedures. MI = Minor (<10 feet); I = Intermediate (>10 - <100 feet); MA = Major (>100 feet).